











Key to Policies Map and Insets

 Inset Map










Local Plan Strategy

 Development Boundary (Policy DS2)






Delivering the Strategy

-  Strategy Delivery Sub-areas (South Cotswolds, Mid Cotswolds, North Cotswolds) (Policies SA1, SA2, SA3)
-  Housing Allocation (Policies S1, S4, S5, S6, S7, S9, S10, S12, S15, S16, S18, S19)
-  Employment Allocation (Policies S7, S11, S16, S18)
-  Mixed Use Allocation (Policies S1, S19)
-  Strategic Site, South of Chesterton, Cirencester (Policy S2)
-  Cirencester Central Area (Policy S3)
-  Car Park Allocation (Cirencester, Lechlade, Chipping Campden) (Policies S1, S7, S16)
-  Cemetery Extension (Lechlade) (Policy S7)
-  Burial Ground Allocation (Chipping Campden) (Policy S16)









Economy, including Retailing and Tourism

-  Established Employment Site (Policy EC2)
-  Special Policy Areas (Cirencester RAU, Campden BRI, Fire Services College) (Policy EC4)
-  Town Centre Boundary (Cirencester) (Policy EC7, EC8)
-  Primary Shopping Area (Cirencester) (Policy S3)
-  Primary Frontage (Cirencester) (Policy S3)
-  Secondary Frontages (Cirencester) (Policy S3)
-  Key Centre Boundary (Bourton-on-the-Water, Chipping Campden, Moreton-in-Marsh, Stow-on-the-Wold, Tetbury) (Policy EC7, EC8)
-  District Centre Boundary (Fairford, Lechlade) (Policy EC7, EC8)
-  Local Centre Boundary (Northleach, South Cerney) (Policy EC7, EC8)

Built, Natural and Historic Environment

-  Local Green Space (Policy EN3)
-  Cotswolds Area of Outstanding Natural Beauty (Policy EN5)
-  Special Landscape Area (Policy EN6)
-  Conservation Area (Policy EN11)
-  Provisional Flood Storage Areas (Policy EN14)

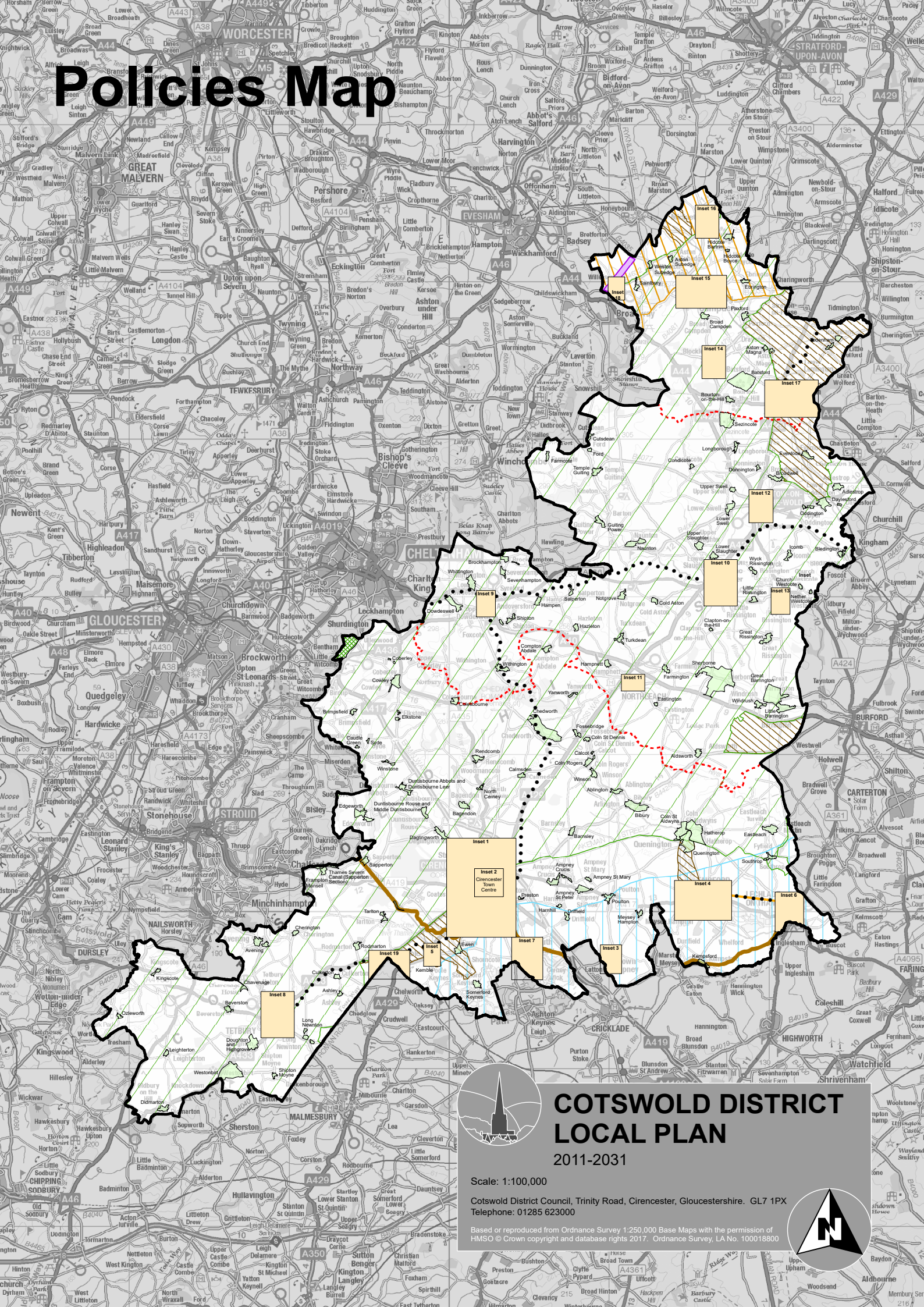
Infrastructure and Other Spatial Issues

-  Route for Multi Use Path (Lechlade to Fairford) (Policies S5, S7)
-  Lorries in the Vale of Evesham Zone (Policy INF6)
-  Protected Routes of Former Railway Lines (Policy INF3)
-  Green Belt (Policy SP1)
-  Cotswold Airport (Policy SP2)
-  Thames & Severn Canal (Policy SP3)
-  Cotswold Water Park (Mineral Extraction after use) (Policy SP5)
-  Former Cheltenham to Stratford-upon-Avon Railway Line (Policy SP6)

COTSWOLD DISTRICT LOCAL PLAN (2011-2031)

Cotswold District Council, Trinity Road, Cirencester, Glos., GL7 1PX
Tel: 01285 623000

Policies Map



COTSWOLD DISTRICT LOCAL PLAN 2011-2031

Scale: 1:100,000
Cotswold District Council, Trinity Road, Cirencester, Gloucestershire. GL7 1PX
Telephone: 01285 623000

Based or reproduced from Ordnance Survey 1:250,000 Base Maps with the permission of HMSO © Crown copyright and database rights 2017. Ordnance Survey, LA No. 100018800

