















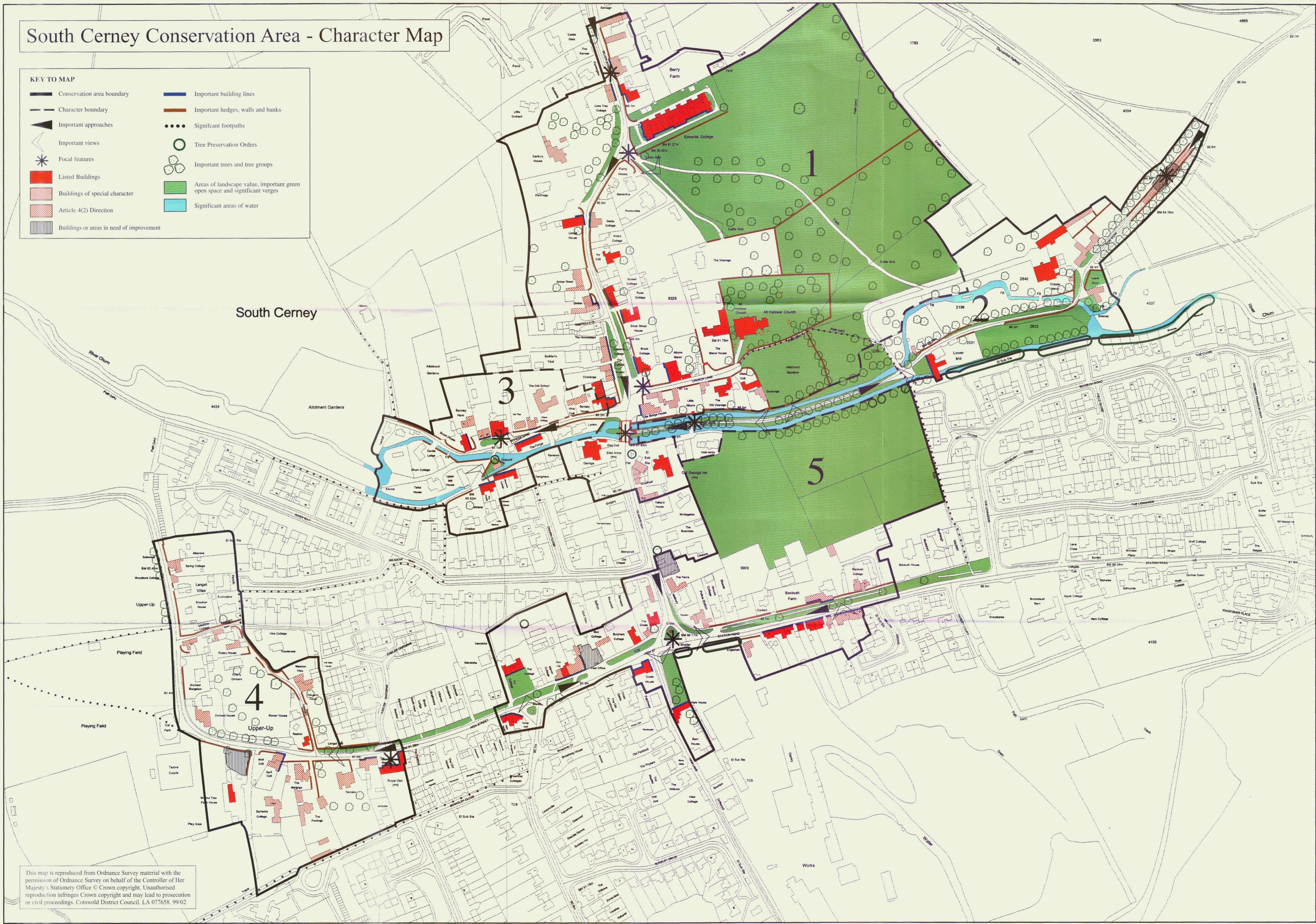


South Cerney Conservation Area - Character Map

KEY TO MAP

-  Conservation area boundary
-  Character boundary
-  Important approaches
-  Important views
-  Focal features
-  Listed Buildings
-  Buildings of special character
-  Article 4(2) Direction
-  Buildings or areas in need of improvement
-  Important building lines
-  Important hedges, walls and banks
-  Significant footpaths
-  Tree Preservation Orders
-  Important trees and tree groups
-  Areas of landscape value, important green open space and significant verges
-  Significant areas of water

















South Cerney



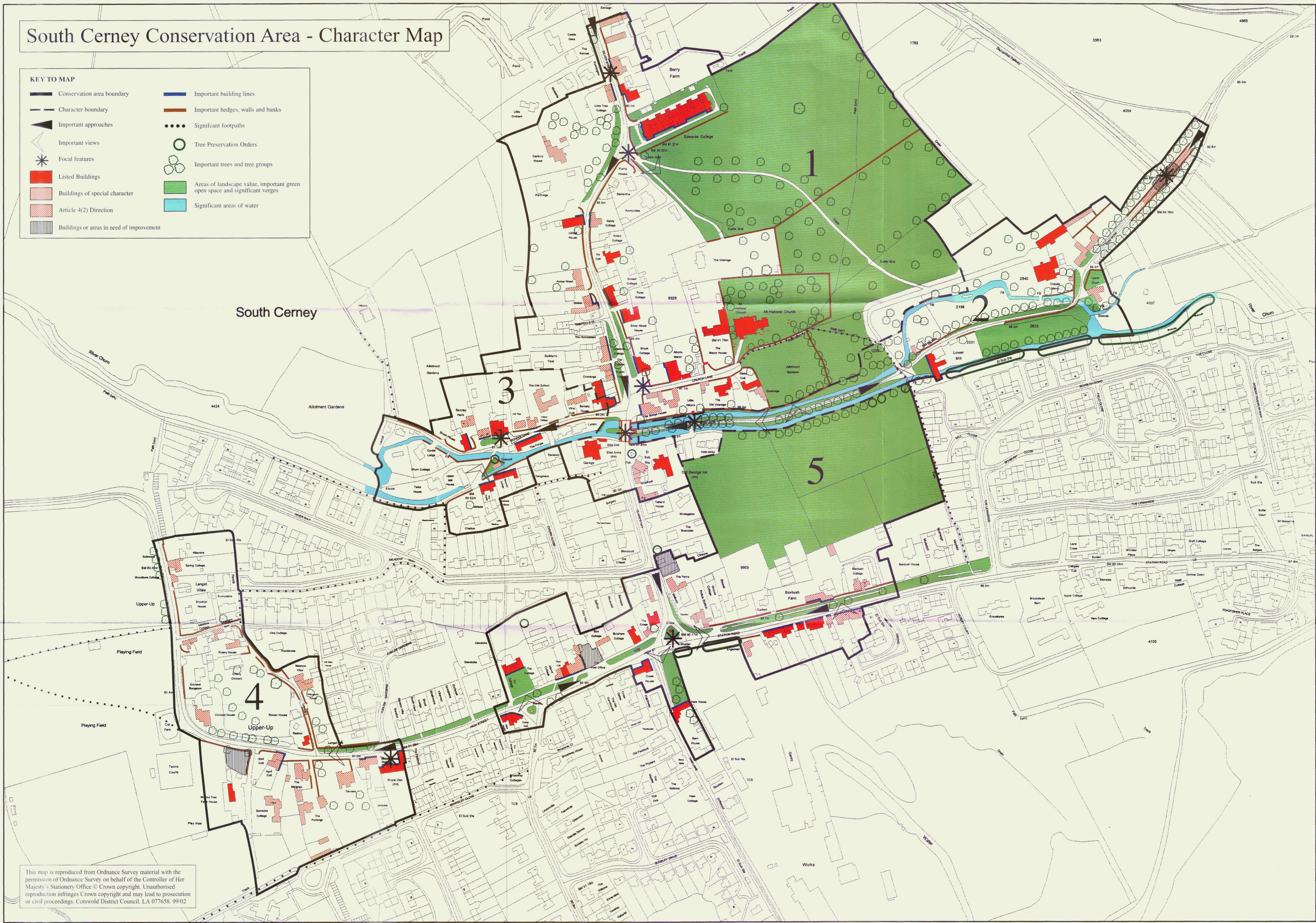
This map is reproduced from Ordnance Survey material with the permission of Ordnance Survey on behalf of the Controller of Her Majesty's Stationery Office © Crown copyright. Unauthorised reproduction infringes Crown copyright and may lead to prosecution or civil proceedings. Cotswold District Council. LA 077658. 99/02

South Cerney Conservation Area - Character Map

KEY TO MAP

-  Conservation area boundary
-  Character boundary
-  Important approaches
-  Important views
-  Focal features
-  Listed Buildings
-  Buildings of special character
-  Article 4(2) Direction
-  Buildings or areas in need of improvement
-  Important building lines
-  Important hedges, walls and banks
-  Significant footpaths
-  Tree Preservation Orders
-  Important trees and tree groups
-  Areas of landscape value, important green open space and significant verges
-  Significant areas of water

South Cerney



This map is reproduced from Ordnance Survey material with the permission of Ordnance Survey on behalf of the Controller of Her Majesty's Stationery Office © Crown copyright. Unauthorised reproduction infringes Crown copyright and may lead to prosecution or civil proceedings. Cotswold District Council. LA 077658. 99/02