










- Legend**
-  Cotswold Water Park Designated Boundary
  -  Cotswold Water Park Functional Boundary
  - International Designations**
    -  Special Area of Conservation (SAC)
  - National Designations**
    -  Site of Special Scientific Interest (SSSI)
    -  National Nature Reserve (NNR)
  - Local Designations**
    -  Local Nature Reserve (LNR)
    -  County Wildlife Site
    -  Regionally Important Geological and Geomorphological Site (RIGGS) (NB smaller sites circled)
    -  Protected Road Verge (Wiltshire only)

Oxford  
T 01865 887050

**LDADesign**

LANDSCAPE  
URBAN  
ENVIRONMENT  
ECOLOGY

**Cotswold Water Park  
Landscape Character Assessment**

**Figure 11: Biodiversity Designations**

DATE	MARCH 2009	DRAWN	DL
SCALE	1:85,000 at A3	CHECKED	IH
STATUS	FINAL	APPROVED	SC
DWG.NO.	2674LO/0011		



No dimensions are to be scaled from this drawing. All dimensions are to be checked on site. Area measurements for indicative purposes only.  
 This map is reproduced from the Ordnance Survey material with the permission of Ordnance Survey on behalf of the Controller of Her Majesty's Stationery Office © Crown copyright. Unauthorised reproduction infringes Crown copyright and may lead to prosecution or civil proceedings. 100023746. 2007  
 © Environment Agency 2008